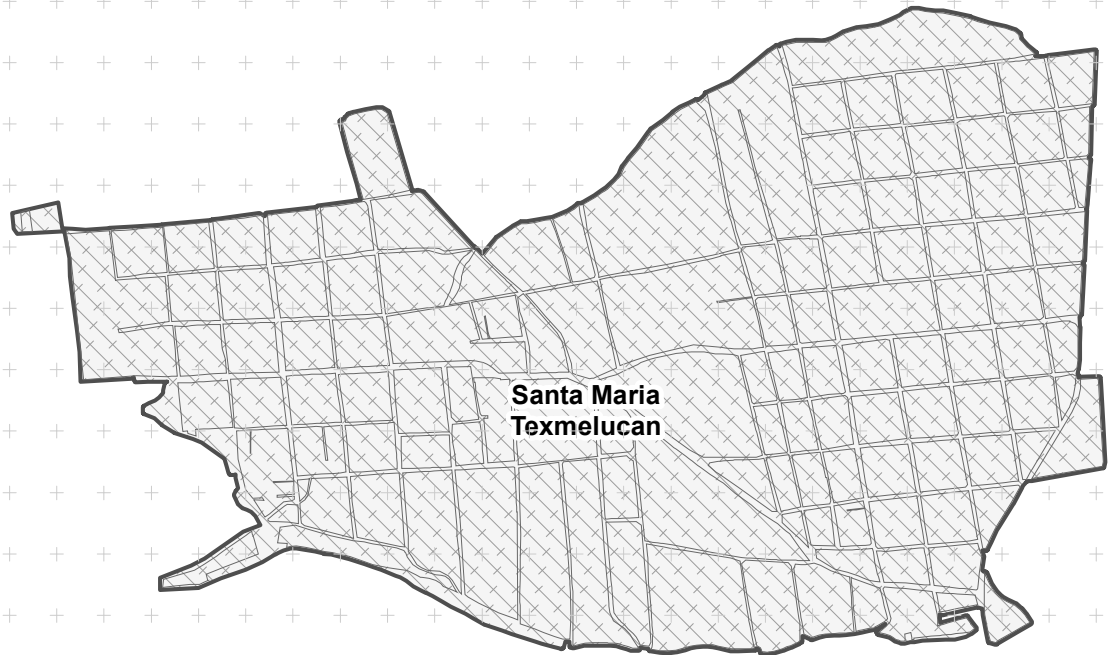
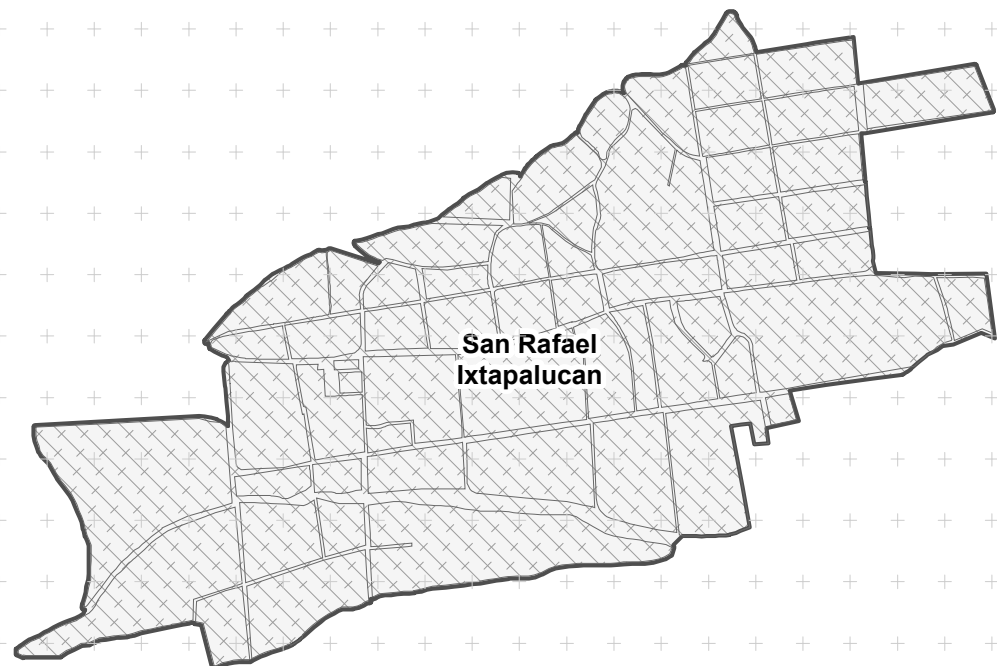


545000545100545200545300545400545500545600545700545800545900546000546100546200546300546400546500546600546700546800546900547000547100547200547300547400547500547600547700547800547900548000548100548200548300548400548500548600548700548800548900549000549100549200549300549400549500549600549700549800549900

2131350 2131480 2131610 2131740 2131870 2132000 2132130 2132260 2132390 2132520 2132650 2132780 2132910 2133040 2133170 2133300 2133430 2133560 2133690 2133820 2133950 2134080 2134210 2134340 2134470 2134600 2134730 2134860 2134990 2135120



H. AYUNTAMIENTO DEL MUNICIPIO DE
TLAHUAPAN

PLANO CATASTRAL DE ZONIFICACIÓN
Y VALORES UNITARIOS DE SUELO.
EJERCICIO FISCAL 2023


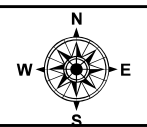
SIMBOLOGÍA

ZONA DE VALOR	CLASIFICACIÓN
	San Rafael Ixtapalucan
	Santa Maria Texmelucan

TABLA DE VALORES UNITARIOS DE SUELO URBANO

ZONA	VALOR \$/m ²
H6.1	\$ 565.00
H6.2	\$ 720.00
H4.1	\$ 865.00
Localidad foránea	\$ 270.00
San Rafael Ixtapalucan	\$ 270.00
Santa Maria Texmelucan	\$ 270.00
Guadalupe Zaragoza	\$ 270.00
Santiago Coltzingo	\$ 270.00
Suburbano	\$ 195.00

PLANO
2/7



545000545100545200545300545400545500545600545700545800545900546000546100546200546300546400546500546600546700546800546900547000547100547200547300547400547500547600547700547800547900548000548100548200548300548400548500548600548700548800548900549000549100549200549300549400549500549600549700549800549900