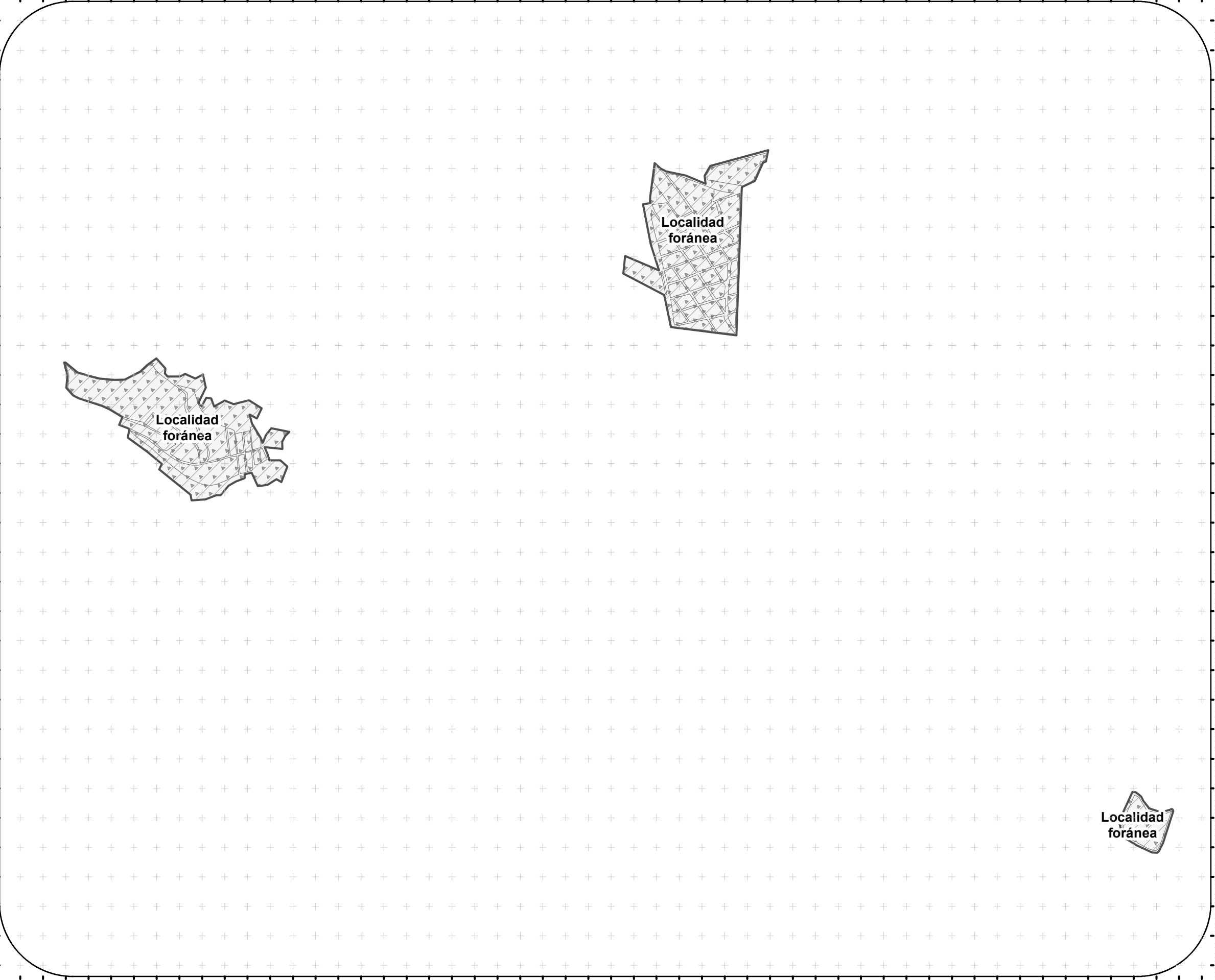


546800546900547000547100547200547300547400547500547600547700547800547900548000548100548200548300548400548500548600548700548800548900549000549100549200549300549400549500549600549700549800549900550000550100550200550300550400550500550600550700550800550900551000551100551200551300551400551500551600551700551800551900552000

214380 214390 214400 214410 214420 214430 214440 214450 214460 214470 214480 214490 214500 214510 214520 214530 214540 214550 214560 214570 214580 214590 214600 214610 214620 214630 214640 214650 214660 214670 214680 214690 214700 214710 214720 214730 214740 214750 214760 214770 214780 214790



H. AYUNTAMIENTO DEL MUNICIPIO DE
TLAHUAPAN

PLANO CATASTRAL DE ZONIFICACIÓN
Y VALORES UNITARIOS DE SUELO.
EJERCICIO FISCAL 2023


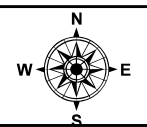
SIMBOLOGÍA

ZONA DE VALOR	CLASIFICACIÓN
	Localidad foránea

TABLA DE VALORES UNITARIOS DE SUELO URBANO

ZONA	VALOR \$/m ²
H6.1	\$ 565.00
H6.2	\$ 720.00
H4.1	\$ 865.00
Localidad foránea	\$ 270.00
San Rafael Ixtapulucan	\$ 270.00
Santa Maria Texmelucan	\$ 270.00
Guadalupe Zaragoza	\$ 270.00
Santiago Coltzingo	\$ 270.00
Suburbano	\$ 195.00

PLANO
6/7



546800546900547000547100547200547300547400547500547600547700547800547900548000548100548200548300548400548500548600548700548800548900549000549100549200549300549400549500549600549700549800549900550000550100550200550300550400550500550600550700550800550900551000551100551200551300551400551500551600551700551800551900552000